

City of Portland
Land Bank Commission Agenda

The Land Bank Commission is responsible for identifying and protecting open space resources with the city of Portland. The Commission seeks to preserve a balance between development and conservation of open space important for wildlife, ecological, environmental, scenic or outdoor recreational values.



Commission Members:

Alaina Chormann, Daniel Herzlinger, Jon Kachmar, Joshua Barber, Michael Carey, Michael Scrameyer, Robert Foster, and Simon Thompson.

City Staff: Ethan Hipple (Parks, Recreation, and Facilities Director), Doug Roncarati (Public Works-Stormwater Coordinator), Jessica Teesdale (PRF Sr. Executive Assistant)

June 10, 2026

5:00 PM

**On the second Wednesday of the month at 5:00 pm, the Portland Land Bank Commission will hold a meeting at Parks, Recreation, and Facilities, 212 Canco Rd. Suite A conference room.
The June 2025 meeting will be the annual field trip meeting.**

I. Agenda Items

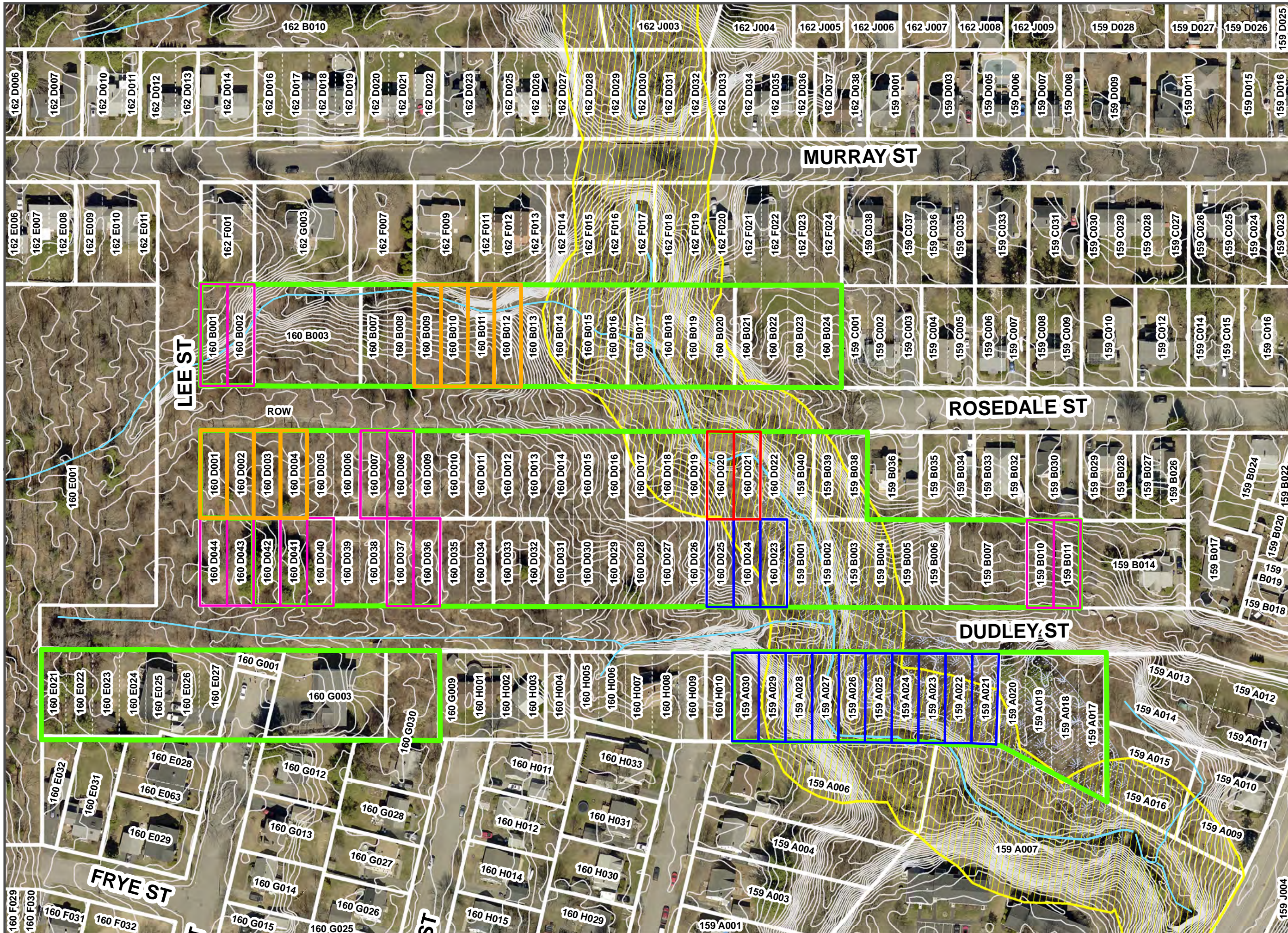
- i. Field Trip Itinerary
 - a. 5 pm Departure from Parks, Recreation, and Facilities headquarters, 212 Canco Road, Portland, Maine 04103
 - b. 5:15 Arrive at Murray St.
 - Walk through Canco Woods to Murray St.
 - c. 5:30 Depart Canco woods from Rosedale Dead End
 - d. 5:45 Arrive at Davis Pines
 - 5 Davis Farm Rd.
 - e. 6:15 Depart Davis Pines
 - f. 6:30 Arrive Redlon Woods
 - June Street Dead End
 - g. 7:00 Depart for 212 Canco Rd. Suite A.
 - ii. Adjournment



CITY OF PORTLAND, MAINE
 DEPT. OF PUBLIC WORKS
 212 CANCO RD, SUITE B
 PORTLAND, MAINE 04103
 PHONE (207) 874-8801

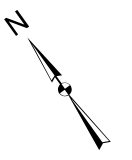
LEGEND

- Reilly_Lots
 - City-Owned
 - Portland_Trails
 - MurrayTAPC2024
 - HP-15 Murray St Lots
- Drainage**
- Brook
 - Ditch or Brook
- Water Bodies**
- Wetlands
 - Fall Brook SP OZ
 - Contours

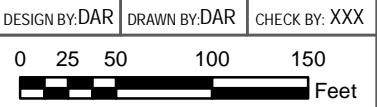


**HP-15 Murray Street
 Parcels**

Note: Drainage & Water Bodies were derived from aerial imagery, not survey or wetland delineation. They are an indicator of potential water features only.



February 13, 2026





CITY OF PORTLAND, MAINE
 DEPT. OF PUBLIC WORKS
 212 CANCO RD, SUITE B
 PORTLAND, MAINE 04103
 PHONE (207) 874-8801

LEGEND

- Designated Land Bank
- Verizon-Fairpoint Pines
- Town Line
- Drainage**
- Brook
- Ditch or Brook
- Water Bodies**
- Swamp
- Contour Lines

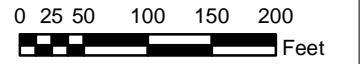
"Verizon-Fairpoint-Consolidated Communications Pines"

Note: Drainage & Water Bodies were derived from aerial imagery, not survey or wetland delineation. They are an indicator of potential water features only.



January 7, 2020

DESIGN BY: DAR DRAWN BY: DAR CHECK BY: XXX





CITY OF PORTLAND, MAINE
 DEPT. OF PUBLIC WORKS
 212 CANCO RD, SUITE B
 PORTLAND, MAINE 04103
 PHONE (207) 874-8801

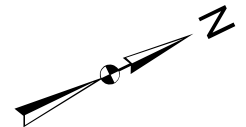
LEGEND

- Land Bank Parcels
 - Berry: Phase 1
 - Land Bank: Phase 2
 - Land Bank: Phase 3
 - Private: Taylor
 - Private: Motley St
 - Private: Caroline St
- Drainage**
- Brook
 - Ditch or Brook
- Water Bodies**
- swamp
 - Countour Lines



Redlon Woods Area

Note: Drainage & Water Bodies were derived from aerial imagery, not survey or wetland delineation. They are an indicator of potential water features only.



February 9, 2024

DESIGN BY: DAR DRAWN BY: DAR CHECK BY: XXX

0 25 50 100 150 200 Feet